
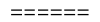



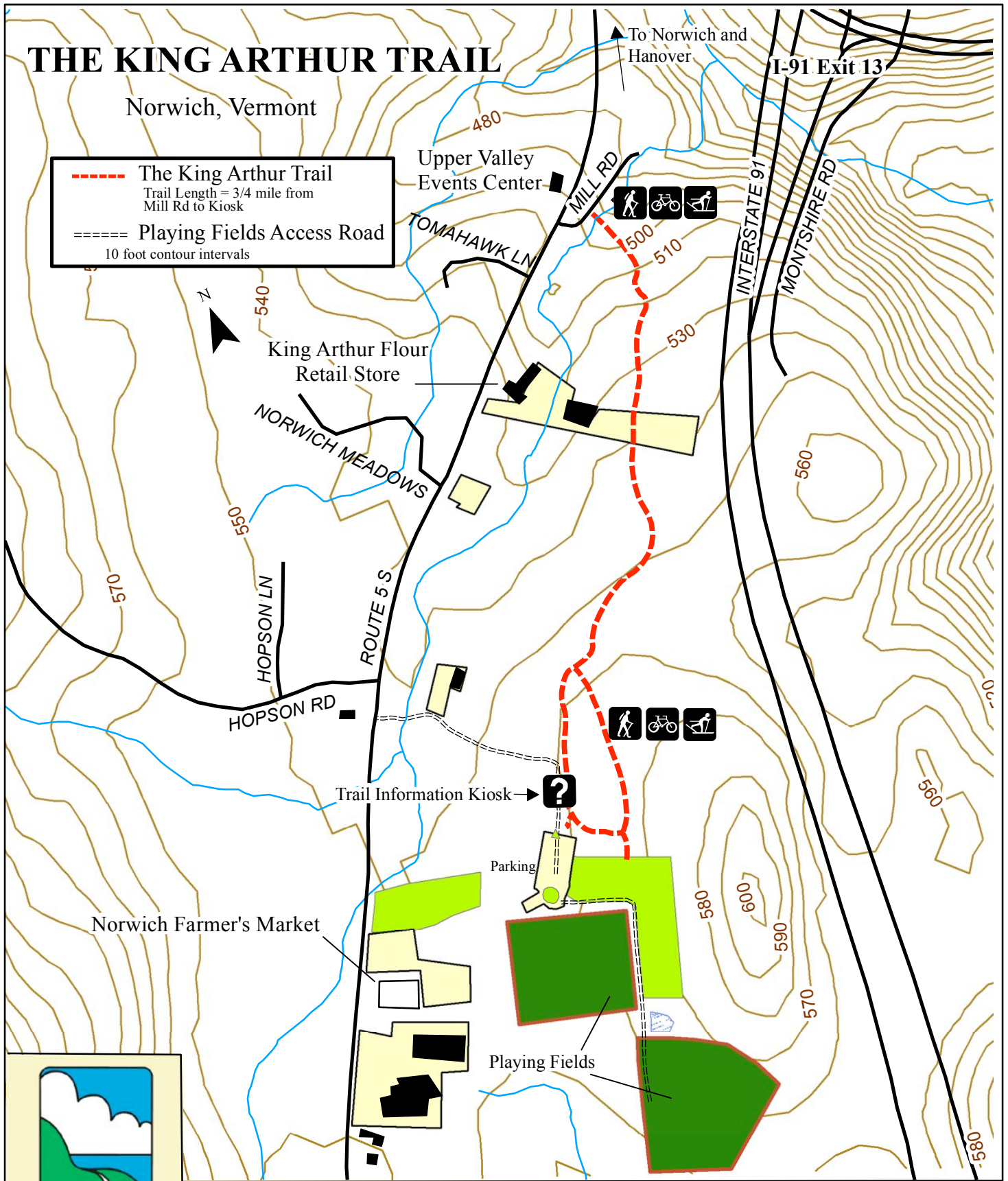
# THE KING ARTHUR TRAIL

Norwich, Vermont

 The King Arthur Trail  
Trail Length = 3/4 mile from  
Mill Rd to Kiosk

 Playing Fields Access Road

10 foot contour intervals



**UPPER VALLEY  
TRAILS  
ALLIANCE**  
www.uvtrails.org

0 1 inch = 500 feet 1,000 Feet

This map is not a survey and should not be used as one. This map provides approximate locations of roads, buildings and other landmarks in relation to the King Arthur Trail.

**GIS GPS Mapping**  
Using the latest technology  
to create custom digital maps

**Jonathan Frishtick**  
1249 New Boston Road  
Norwich, Vermont 05055  
802 649-2514  
gis.gps.mapping@gmail.com